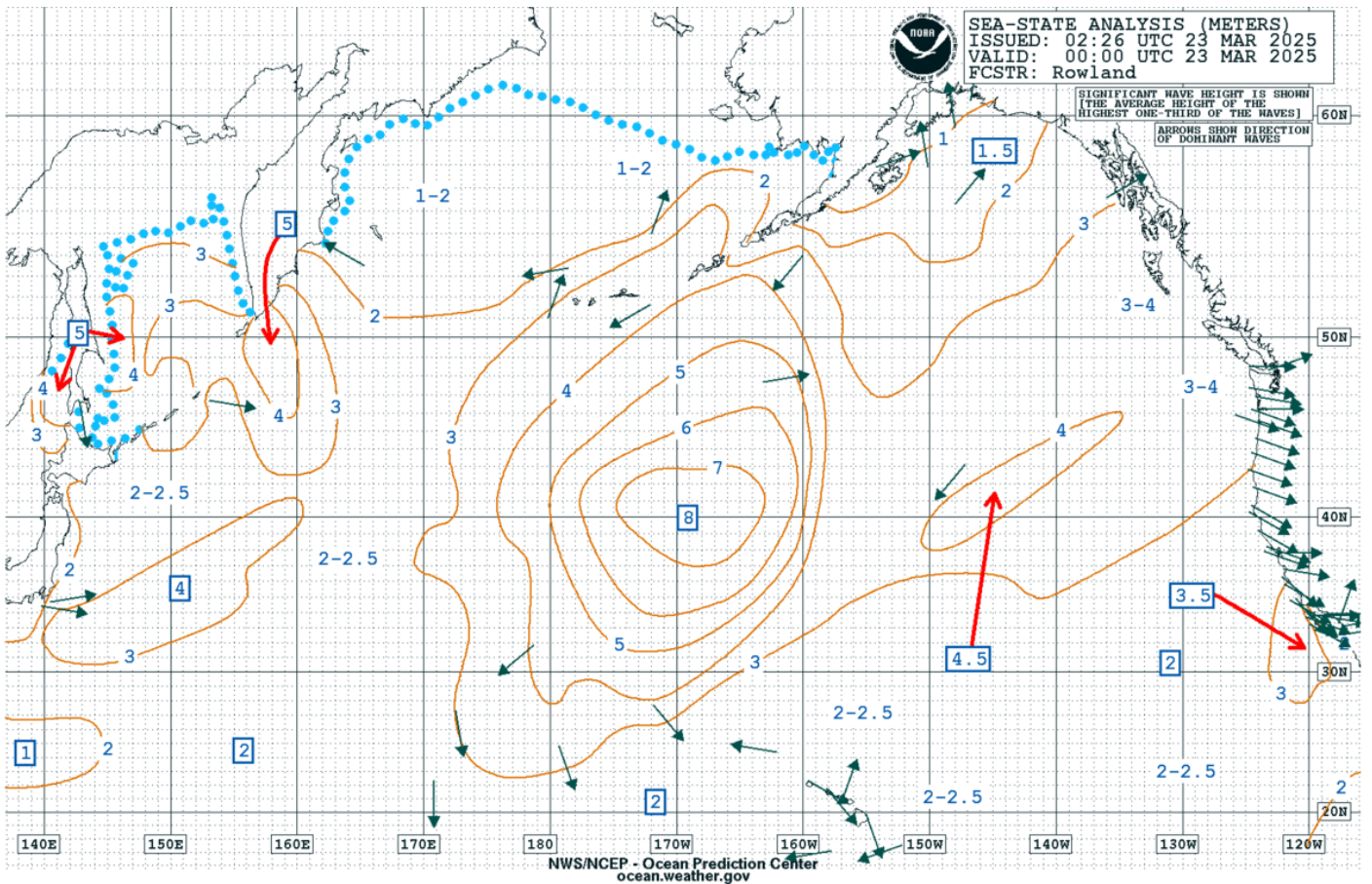
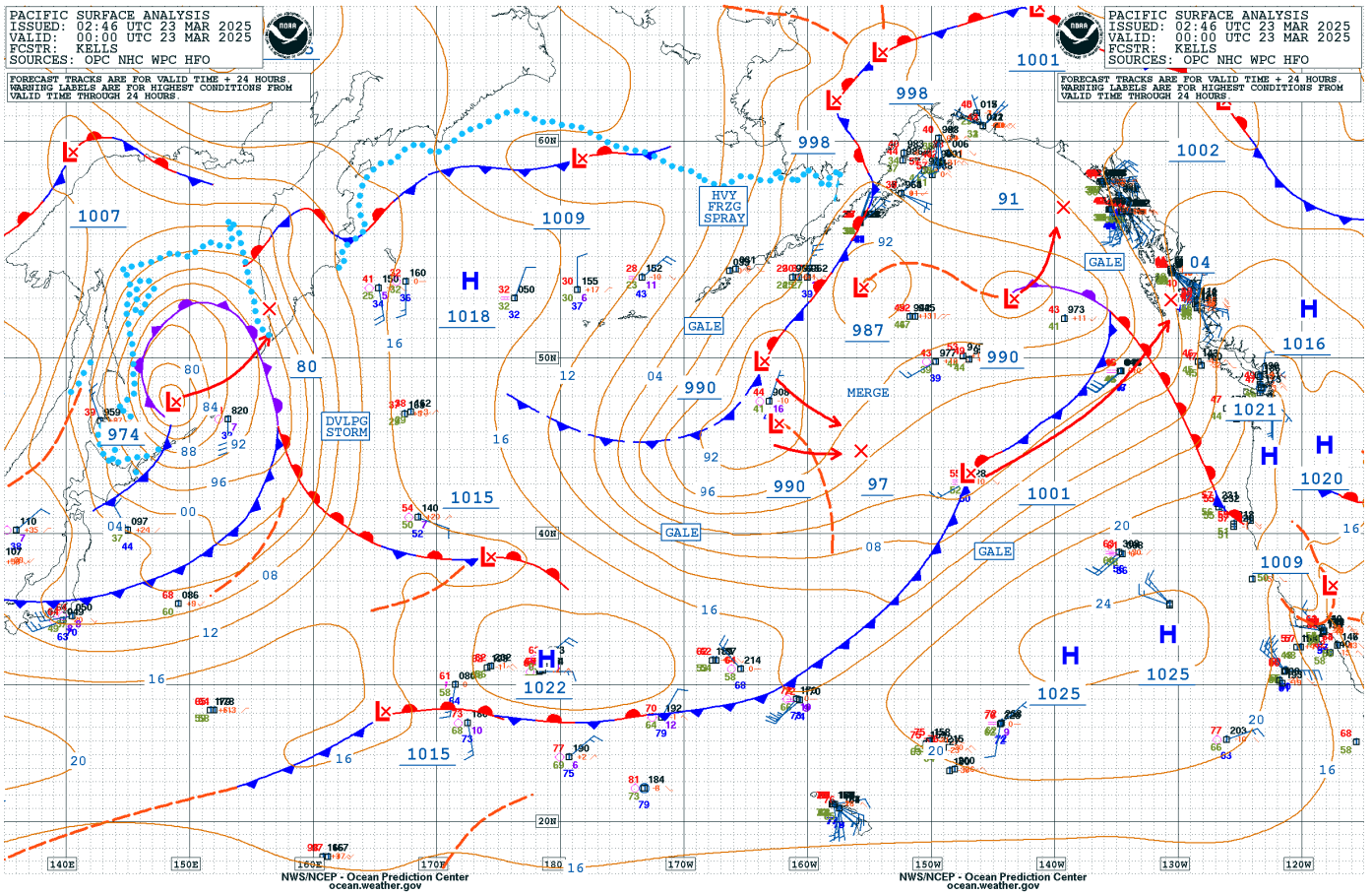
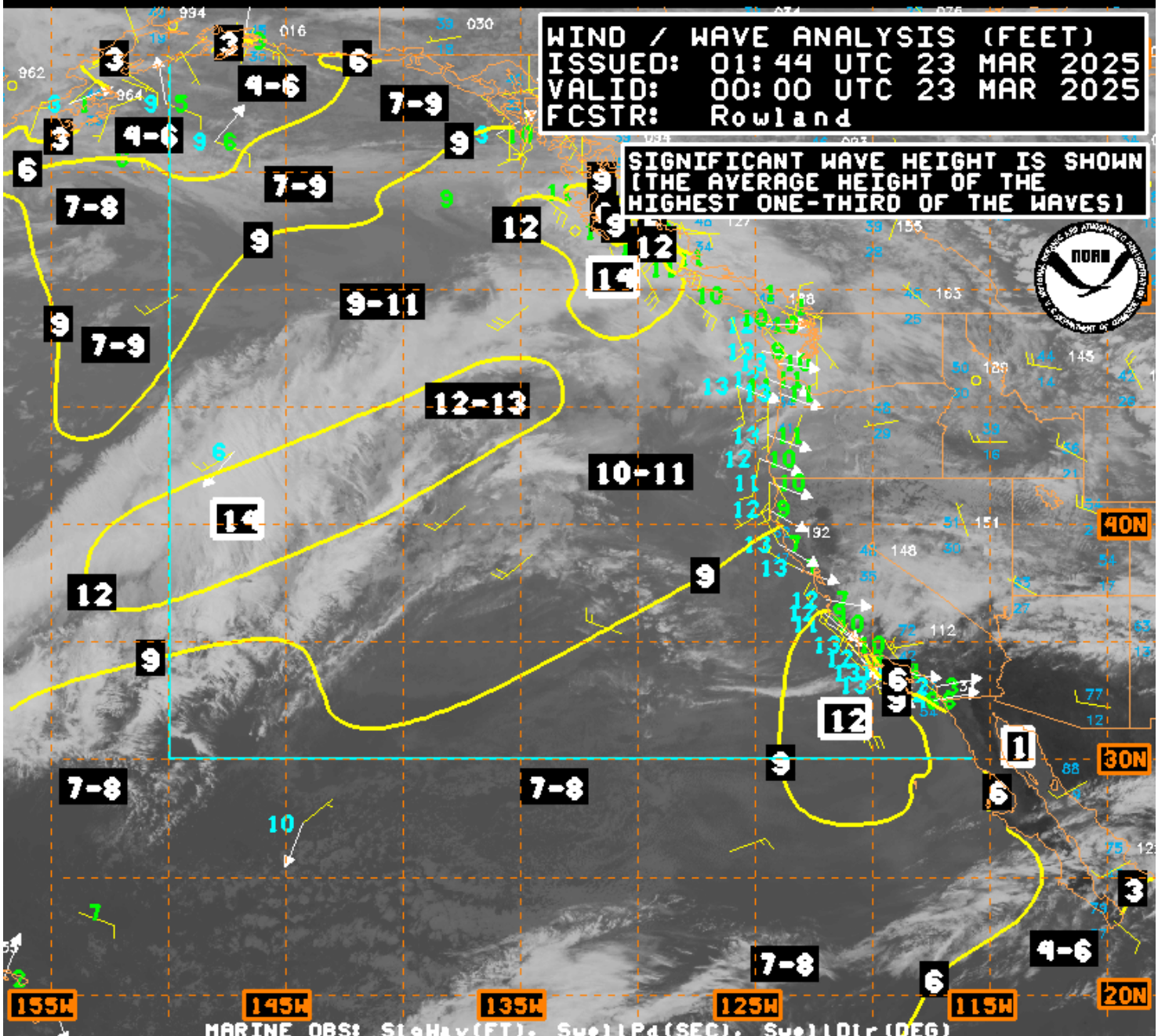


PACIFIC OCEAN ANALYSIS



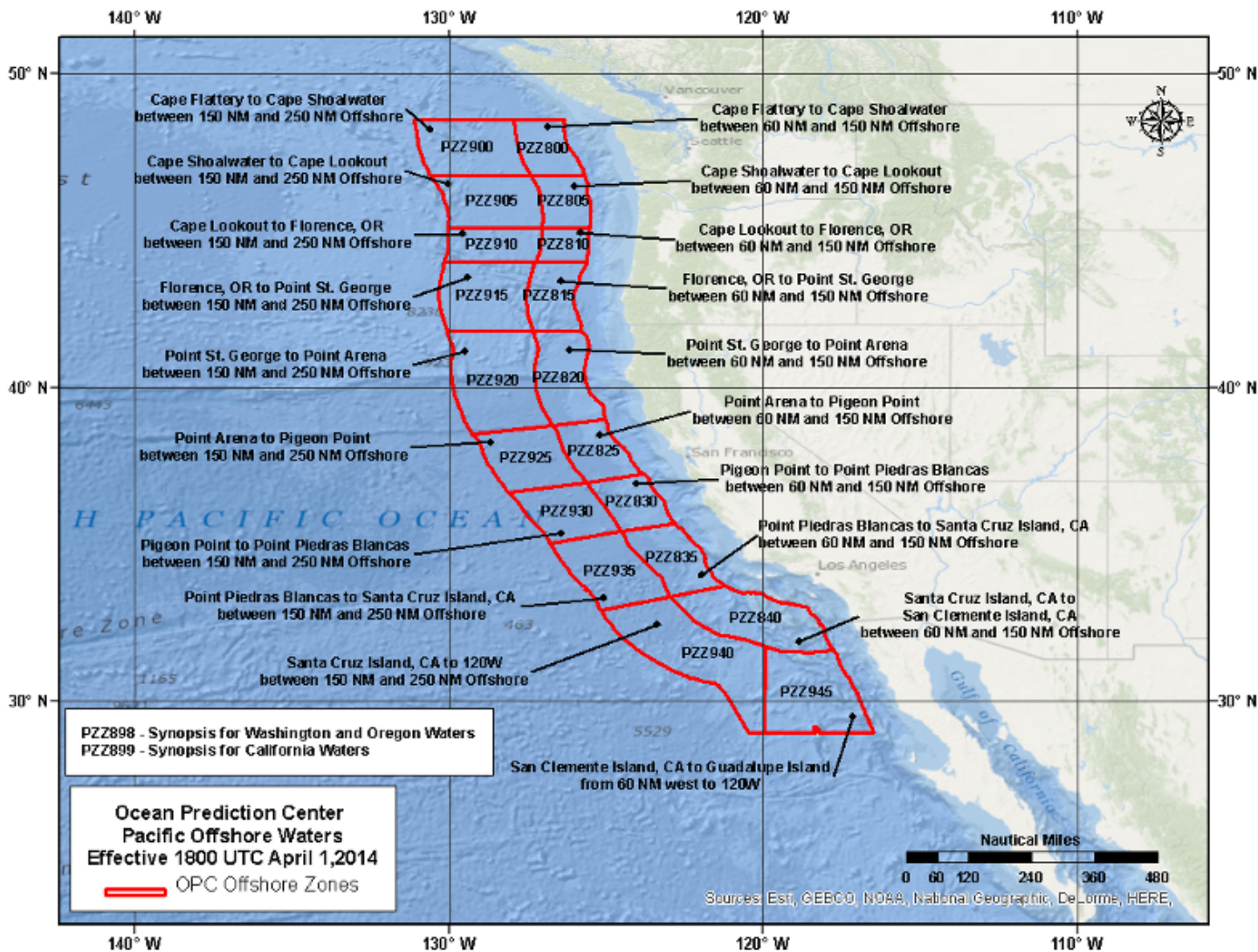
WIND / WAVE ANALYSIS (FEET)
ISSUED: 01:44 UTC 23 MAR 2025
VALID: 00:00 UTC 23 MAR 2025
FCSTR: Rowland

**SIGNIFICANT WAVE HEIGHT IS SHOWN
(THE AVERAGE HEIGHT OF THE
HIGHEST ONE-THIRD OF THE WAVES)**



MARINE OBS: SfoHav(FT), SwellPd(SEC), SwellDir(DEG)
NWS/NCEP - Ocean Prediction Center
ocean.weather.gov

OFFSHORE WATERS FORECAST: ZONE MAP



KWBC 230337

OFFPZ5

Offshore Waters Forecast

NWS Ocean Prediction Center Washington DC

837 PM PDT Sat Mar 22 2025

Washington and Oregon waters-

Inner waters from 60 nm to 150 nm offshore.

Outer waters from 150 nm to 250 nm offshore.

Seas given as significant wave height, which is the average height of the highest 1/3 of the waves. Individual waves may be more than twice the significant wave height.

PZZ898-231715-

837 PM PDT Sat Mar 22 2025

.SYNOPSIS FOR WASHINGTON AND OREGON WATERS...A warm front will move NE across the waters tonight into Sun, then move inland Sun night. A cold front will approach the waters from the W tonight into Sun, then become mostly stationary Sun night into Tue night across the NW waters. High pressure will gradually build over the waters from the S and persist through Mon night, before a cold front slowly approaches the W waters Tue and Tue night. Low pressure will approach the waters Wed and Wed night with the cold front moving E into the waters. The cold front will move inland Wed night as the low pressure moves N across the waters into Thu. A high pressure ridge will gradually build in across the waters Thu night.

PZZ800-231715-

Cape Flattery to Cape Shoalwater between 60 NM and 150 NM offshore-

837 PM PDT Sat Mar 22 2025

.TONIGHT...S to SE winds 15 to 25 kt. Seas 10 to 11 ft. Chance of rain.

.SUN...SW winds 15 to 25 kt. Seas 10 to 11 ft. Chance of rain with vsby 1 nm or less.

.SUN NIGHT...SW winds 10 to 20 kt. Seas 9 to 11 ft.

.MON...SW winds 5 to 15 kt. Seas 8 to 9 ft. Chance of rain with vsby 1 nm or less.

.MON NIGHT...S to SW winds less than 10 kt. Seas 8 to 9 ft.

.TUE...S winds 5 to 15 kt. Seas 8 to 9 ft.

.TUE NIGHT...S to SE winds less than 10 kt. Seas 7 to 8 ft.

.WED...SE winds 10 to 15 kt, increasing to 15 to 25 kt. Seas 7 to 9 ft.

.WED NIGHT...S to SE winds 20 to 30 kt. Seas 8 to 14 ft.
.THU...S to SW winds 20 to 30 kt. Seas 12 to 20 ft.
.THU NIGHT...W to SW winds 15 to 25 kt. Seas 15 to 19 ft.

PZZ900-231715-

Cape Flattery to Cape Shoalwater between 150 NM and 250 NM
offshore-

837 PM PDT Sat Mar 22 2025

.TONIGHT...S to SW winds 15 to 25 kt. Seas 10 to 12 ft. Chance
of rain with vsby 1 nm or less.
.SUN...SW winds 15 to 25 kt. Seas 10 to 11 ft. Areas of fog with
vsby 1 nm or less early. Chance of rain with vsby 1 nm or less.
.SUN NIGHT...SW winds 10 to 20 kt, diminishing to 5 to 15 kt.
Seas 9 to 11 ft.
.MON...SW winds 5 to 15 kt, becoming variable. Seas 8 to 10 ft.
Chance of rain with vsby 1 nm or less.
.MON NIGHT...Variable winds less than 10 kt, becoming S to SE.
Seas 9 to 10 ft.
.TUE...S winds 5 to 15 kt. Seas 8 to 9 ft.
.TUE NIGHT...SE winds 5 to 10 kt, becoming 5 to 15 kt. Seas 7 to
9 ft.
.WED...SE winds 15 to 25 kt. Seas 7 to 10 ft.
.WED NIGHT...S to SE winds 20 to 30 kt. Seas 9 to 14 ft.
.THU...S to SW winds 20 to 30 kt, becoming W to SW 15 to 25 kt.
Seas 12 to 20 ft.
.THU NIGHT...W to SW winds 15 to 25 kt. Seas 15 to 19 ft.

PZZ805-231715-

Cape Shoalwater to Cape Lookout between 60 NM and 150 NM
offshore-

837 PM PDT Sat Mar 22 2025

.TONIGHT...S winds 15 to 25 kt. Seas 9 to 11 ft.
.SUN...SW winds 20 to 25 kt. Seas 9 to 12 ft. Chance of rain.
.SUN NIGHT...SW winds 15 to 20 kt, diminishing to 10 to 15 kt.
Seas 9 to 11 ft.
.MON...SW winds 10 to 15 kt. Seas 7 to 9 ft.
.MON NIGHT...S to SW winds 5 to 10 kt. Seas 7 to 9 ft.
.TUE...S winds less than 10 kt. Seas 7 to 9 ft.
.TUE NIGHT...Variable winds less than 10 kt. Seas 7 to 8 ft.
.WED...S to SE winds 15 to 25 kt. Seas 7 to 10 ft.
.WED NIGHT...S winds 20 to 30 kt. Seas 10 to 17 ft.
.THU...S to SW winds 20 to 30 kt. Seas 12 to 20 ft.
.THU NIGHT...W to SW winds 15 to 25 kt. Seas 16 to 20 ft.

PZZ905-231715-

Cape Shoalwater to Cape Lookout between 150 NM and 250 NM
offshore-

837 PM PDT Sat Mar 22 2025

.TONIGHT...S to SW winds 15 to 25 kt. Seas 10 to 11 ft.
.SUN...SW winds 20 to 25 kt. Seas 10 to 12 ft. Chance of rain
with vsby 1 nm or less.
.SUN NIGHT...SW winds 15 to 20 kt, diminishing to 10 to 15 kt.
Seas 9 to 11 ft.
.MON...SW winds 5 to 15 kt. Seas 8 to 10 ft.
.MON NIGHT...S to SW winds less than 10 kt, becoming S. Seas
9 to 10 ft.
.TUE...S winds 5 to 15 kt. Seas 8 to 9 ft.
.TUE NIGHT...S to SE winds 5 to 15 kt, becoming SE 10 to 20 kt.
Seas 7 to 9 ft.
.WED...S to SE winds 15 to 25 kt. Seas 7 to 11 ft.
.WED NIGHT...S winds 20 to 30 kt. Seas 10 to 16 ft.
.THU...W to SW winds 20 to 30 kt. Seas 14 to 21 ft.
.THU NIGHT...W winds 20 to 30 kt. Seas 16 to 20 ft.

PZZ810-231715-

Cape Lookout to Florence, OR between 60 NM and 150 NM offshore-
837 PM PDT Sat Mar 22 2025

.TONIGHT...S winds 10 to 20 kt. Seas 9 to 11 ft.
.SUN...SW winds 15 to 25 kt. Seas 9 to 11 ft.
.SUN NIGHT...SW winds 15 to 20 kt, diminishing to 10 to 15 kt.
Seas 8 to 10 ft.
.MON...S to SW winds 5 to 15 kt. Seas 7 to 9 ft.
.MON NIGHT...SW winds 5 to 10 kt, becoming S. Seas 7 to 9 ft.
.TUE...Variable winds less than 10 kt. Seas 7 to 9 ft.
.TUE NIGHT...Variable winds less than 10 kt. Seas 7 to 8 ft.
.WED...S winds 10 to 20 kt, increasing to 20 to 30 kt. Seas 7 to
11 ft.
.WED NIGHT...S winds 25 to 30 kt. Seas 10 to 17 ft.
.THU...SW winds 20 to 30 kt. Seas 12 to 21 ft.
.THU NIGHT...W to SW winds 15 to 25 kt. Seas 16 to 20 ft.

PZZ910-231715-

Cape Lookout to Florence, OR between 150 NM and 250 NM offshore-
837 PM PDT Sat Mar 22 2025

...GALE FORCE WINDS POSSIBLE WED NIGHT...

.TONIGHT...SW winds 15 to 25 kt. Seas 10 to 11 ft.
.SUN...SW winds 15 to 25 kt. Seas 9 to 11 ft.
.SUN NIGHT...SW winds 15 to 20 kt. Seas 9 to 11 ft.
.MON...SW winds 10 to 20 kt, becoming 10 to 15 kt. Seas 8 to

10 ft.

.MON NIGHT...S winds 5 to 15 kt. Seas 8 to 9 ft.

.TUE...S winds 5 to 15 kt. Seas 8 to 9 ft.

.TUE NIGHT...S winds 5 to 15 kt, becoming S to SE 10 to 20 kt.
Seas 7 to 9 ft.

.WED...S to SE winds 15 to 25 kt. Seas 7 to 12 ft.

.WED NIGHT...S winds 25 to 30 kt, becoming 25 to 35 kt. Seas
11 to 17 ft.

.THU...SW winds 25 to 30 kt, becoming W. Seas 17 to 22 ft.

.THU NIGHT...W winds 20 to 30 kt. Seas 16 to 21 ft.

PZZ815-231715-

Florence, OR to Point St. George between 60 NM and 150 NM
offshore-

837 PM PDT Sat Mar 22 2025

...GALE FORCE WINDS POSSIBLE WED NIGHT...

.TONIGHT...S to SW winds 5 to 15 kt, becoming SW 10 to 20 kt.
Seas 9 to 10 ft.

.SUN...S to SW winds 10 to 20 kt. Seas 7 to 10 ft.

.SUN NIGHT...SW winds 5 to 15 kt. Seas 6 to 9 ft.

.MON...SW winds 5 to 15 kt, becoming S to SW. Seas 6 to 8 ft.

.MON NIGHT...Variable winds less than 10 kt. Seas 7 to 8 ft.

.TUE...N winds less than 10 kt. Seas 7 to 8 ft.

.TUE NIGHT...Variable winds less than 10 kt, becoming S. Seas
7 to 8 ft.

.WED...S winds 20 to 30 kt. Seas 7 to 12 ft.

.WED NIGHT...S winds 25 to 30 kt, becoming S to SW 25 to 35 kt.
Seas 10 to 18 ft.

.THU...SW winds 20 to 30 kt. Seas 12 to 21 ft.

.THU NIGHT...W winds 15 to 25 kt. Seas 14 to 21 ft.

PZZ915-231715-

Florence, OR to Point St. George between 150 NM and 250 NM
offshore-

837 PM PDT Sat Mar 22 2025

...GALE FORCE WINDS POSSIBLE WED NIGHT...

.TONIGHT...SW winds 10 to 15 kt, becoming 10 to 20 kt. Seas 9 to
11 ft.

.SUN...SW winds 10 to 20 kt. Seas 8 to 10 ft.

.SUN NIGHT...SW winds 10 to 20 kt. Seas 7 to 10 ft.

.MON...S to SW winds 5 to 15 kt. Seas 7 to 9 ft.

.MON NIGHT...S winds 5 to 15 kt. Seas 7 to 9 ft.

.TUE...S winds 5 to 15 kt. Seas 8 to 9 ft.

.TUE NIGHT...S winds 5 to 15 kt, increasing to 10 to 20 kt. Seas

7 to 9 ft.

.WED...S winds 20 to 30 kt. Seas 8 to 13 ft.

.WED NIGHT...S winds 25 to 30 kt, becoming SW 25 to 35 kt. Seas
13 to 21 ft.

.THU...W to SW winds 20 to 30 kt. Seas 18 to 22 ft.

.THU NIGHT...W winds 15 to 25 kt. Seas 16 to 21 ft.

KWBC 230337

OFFPZ6

Offshore Waters Forecast

NWS Ocean Prediction Center Washington DC

837 PM PDT Sat Mar 22 2025

California waters-

Inner waters from 60 nm to 150 nm offshore.

Outer waters from 150 nm to 250 nm offshore.

Seas given as significant wave height, which is the average height of the highest 1/3 of the waves. Individual waves may be more than twice the significant wave height.

PZZ899-231715-

837 PM PDT Sat Mar 22 2025

.SYNOPSIS FOR CALIFORNIA WATERS...A warm front near the coast E of the N waters will move NE and away from the the region overnight. High pressure will build and persist over the N and central waters tonight through Tue night. A weak low pressure trough along the southern and central California coast will persist through Wed and intensify Thu and Thu night. A cold front is expected to approach the area from the W Tue and Tue night, and then move E over the northern and central waters Wed and Wed night before moving across the southern waters Thu and Thu night. High pressure will build across the waters from the W and NW behind the cold front Thu and Thu night.

PZZ820-231715-

Point St. George to Point Arena between 60 NM and 150 NM offshore-

837 PM PDT Sat Mar 22 2025

.TONIGHT...W to SW winds less than 10 kt. Seas 8 to 10 ft.

.SUN...W to SW winds 5 to 15 kt, becoming W to NW. Seas 7 to 10 ft.

.SUN NIGHT...W to NW winds 5 to 15 kt, becoming N to NW. Seas 6 to 8 ft.

.MON...N to NW winds 5 to 15 kt. Seas 6 to 8 ft.

.MON NIGHT...N winds 10 to 20 kt, diminishing to 5 to 15 kt. Seas 6 to 9 ft.

.TUE...N winds 5 to 15 kt. Seas 8 to 10 ft.

.TUE NIGHT...NW winds less than 10 kt, becoming S to SW. Seas 7 to 9 ft.

.WED...S winds 20 to 30 kt. Seas 6 to 11 ft.

.WED NIGHT...SW winds 20 to 30 kt. Seas 11 to 18 ft.

.THU...SW winds 20 to 30 kt, becoming W 15 to 25 kt. Seas 12 to

19 ft.

.THU NIGHT...W winds 10 to 20 kt, becoming 10 to 15 kt. Seas 14 to 19 ft.

PZZ920-231715-

Point St. George to Point Arena between 150 NM and 250 NM offshore-

837 PM PDT Sat Mar 22 2025

...GALE FORCE WINDS POSSIBLE WED NIGHT...

.TONIGHT...W to SW winds less than 10 kt, becoming SW. Seas 9 to 11 ft.

.SUN...SW winds 5 to 15 kt. Seas 8 to 9 ft.

.SUN NIGHT...W to SW winds 5 to 15 kt, becoming 5 to 10 kt. Seas 6 to 8 ft.

.MON...W to SW winds less than 10 kt, becoming S to SW. Seas 6 to 8 ft.

.MON NIGHT...Variable winds less than 10 kt. Seas 7 to 9 ft.

.TUE...W to NW winds less than 10 kt, becoming variable. Seas 8 to 9 ft.

.TUE NIGHT...S winds 5 to 15 kt, increasing to 15 to 25 kt. Seas 7 to 9 ft.

.WED...S winds 15 to 25 kt, becoming SW 20 to 30 kt. Seas 9 to 15 ft.

.WED NIGHT...SW winds 25 to 35 kt. Seas 12 to 21 ft.

.THU...W winds 20 to 30 kt. Seas 16 to 22 ft.

.THU NIGHT...W winds 15 to 25 kt. Seas 15 to 20 ft.

PZZ825-231715-

Point Arena to Pigeon Point between 60 NM and 150 NM offshore-

837 PM PDT Sat Mar 22 2025

.TONIGHT...NW winds 5 to 15 kt. Seas 7 to 10 ft.

.SUN...N to NW winds 10 to 20 kt, diminishing to 5 to 15 kt. Seas 8 to 10 ft.

.SUN NIGHT...NW winds 10 to 20 kt. Seas 7 to 9 ft.

.MON...N winds 10 to 20 kt. Seas 6 to 8 ft.

.MON NIGHT...N winds 10 to 20 kt, becoming 10 to 15 kt. Seas 7 to 8 ft.

.TUE...N to NW winds 10 to 15 kt. Seas 7 to 9 ft.

.TUE NIGHT...W to NW winds 5 to 15 kt. Seas 8 to 9 ft.

.WED...S to SW winds 10 to 20 kt. Seas 7 to 9 ft.

.WED NIGHT...W to SW winds 15 to 25 kt. Seas 9 to 15 ft.

.THU...W winds 10 to 20 kt. Seas 10 to 17 ft.

.THU NIGHT...W to NW winds 10 to 15 kt, becoming NW 10 to 20 kt. Seas 13 to 16 ft.

PZZ925-231715-

Point Arena to Pigeon Point between 150 NM and 250 NM offshore-
837 PM PDT Sat Mar 22 2025

.TONIGHT...NW winds 5 to 10 kt. Seas 8 to 10 ft.
.SUN...N to NW winds 5 to 10 kt, becoming W to NW 5 to 15 kt.
Seas 8 to 10 ft.
.SUN NIGHT...NW winds 5 to 15 kt. Seas 6 to 8 ft.
.MON...N winds 5 to 15 kt. Seas 6 to 7 ft.
.MON NIGHT...N winds 5 to 15 kt. Seas 7 to 8 ft.
.TUE...N to NW winds 5 to 15 kt. Seas 8 to 9 ft.
.TUE NIGHT...W to NW winds 5 to 15 kt, becoming S to SW 10 to
20 kt. Seas 8 to 9 ft.
.WED...S to SW winds 20 to 30 kt. Seas 7 to 13 ft.
.WED NIGHT...W to SW winds 20 to 30 kt. Seas 11 to 19 ft.
.THU...W winds 15 to 25 kt. Seas 13 to 19 ft.
.THU NIGHT...W to NW winds 10 to 20 kt, becoming NW 10 to 15 kt.
Seas 14 to 17 ft.

PZZ830-231715-

Pigeon Point to Point Piedras Blancas between 60 NM and 150 NM
offshore-
837 PM PDT Sat Mar 22 2025

.TONIGHT...NW winds 10 to 20 kt. Seas 7 to 9 ft.
.SUN...N winds 10 to 20 kt. Seas 8 to 10 ft.
.SUN NIGHT...N winds 15 to 20 kt. Seas 7 to 10 ft.
.MON...N winds 10 to 20 kt. Seas 6 to 8 ft.
.MON NIGHT...N winds 10 to 20 kt, becoming 10 to 15 kt. Seas
6 to 8 ft.
.TUE...N winds 10 to 15 kt, becoming NW. Seas 7 to 8 ft.
.TUE NIGHT...NW winds 5 to 15 kt. Seas 7 to 8 ft.
.WED...W to NW winds 5 to 15 kt, becoming SW. Seas 7 to 8 ft.
.WED NIGHT...W to SW winds 5 to 15 kt. Seas 7 to 11 ft.
.THU...W to NW winds 10 to 15 kt. Seas 9 to 15 ft.
.THU NIGHT...NW winds 10 to 15 kt, increasing to 15 to 20 kt.
Seas 12 to 15 ft.

PZZ930-231715-

Pigeon Point to Point Piedras Blancas between 150 NM and 250 NM
offshore-
837 PM PDT Sat Mar 22 2025

.TONIGHT...NW winds 10 to 15 kt. Seas 8 to 10 ft.
.SUN...N winds 5 to 15 kt. Seas 9 to 10 ft.
.SUN NIGHT...N winds 10 to 20 kt, diminishing to 5 to 15 kt.
Seas 7 to 9 ft.

.MON...N winds 10 to 20 kt. Seas 6 to 8 ft.
.MON NIGHT...N winds 10 to 20 kt, diminishing to 5 to 15 kt.
Seas 7 to 8 ft.
.TUE...N to NW winds 5 to 15 kt. Seas 8 to 9 ft.
.TUE NIGHT...W to NW winds 5 to 15 kt. Seas 8 to 9 ft.
.WED...SW winds 10 to 20 kt. Seas 7 to 10 ft.
.WED NIGHT...W winds 15 to 25 kt. Seas 9 to 15 ft.
.THU...W winds 10 to 20 kt, becoming W to NW 10 to 15 kt. Seas
10 to 16 ft.
.THU NIGHT...NW winds 10 to 20 kt, becoming 10 to 15 kt. Seas
13 to 16 ft.

PZZ835-231715-

Point Piedras Blancas to Santa Cruz Island, CA between 60 NM and
150 NM offshore-

837 PM PDT Sat Mar 22 2025

.TONIGHT...N to NW winds 20 to 30 kt. Seas 8 to 11 ft.
.SUN...N winds 15 to 25 kt. Seas 9 to 11 ft.
.SUN NIGHT...N winds 15 to 20 kt. Seas 9 to 10 ft.
.MON...N winds 10 to 20 kt, diminishing to 5 to 15 kt. Seas 7 to
9 ft.
.MON NIGHT...N winds 5 to 15 kt. Seas 6 to 8 ft.
.TUE...N to NW winds 5 to 15 kt. Seas 6 to 8 ft.
.TUE NIGHT...NW winds 5 to 15 kt. Seas 7 to 8 ft.
.WED...W to NW winds 5 to 15 kt. Seas 7 to 9 ft.
.WED NIGHT...W to NW winds 5 to 15 kt. Seas 7 to 8 ft.
.THU...NW winds 10 to 20 kt. Seas 7 to 13 ft.
.THU NIGHT...NW winds 15 to 25 kt. Seas 10 to 14 ft.

PZZ935-231715-

Point Piedras Blancas to Santa Cruz Island, CA between 150 NM
and 250 NM offshore-

837 PM PDT Sat Mar 22 2025

.TONIGHT...N winds 10 to 20 kt. Seas 7 to 9 ft.
.SUN...N winds 10 to 20 kt. Seas 8 to 10 ft.
.SUN NIGHT...N winds 15 to 20 kt. Seas 8 to 10 ft.
.MON...N winds 15 to 20 kt, diminishing to 10 to 15 kt. Seas
7 to 9 ft.
.MON NIGHT...N winds 10 to 15 kt. Seas 7 to 8 ft.
.TUE...N to NW winds 5 to 15 kt. Seas 7 to 8 ft.
.TUE NIGHT...NW winds 5 to 15 kt. Seas 8 to 9 ft.
.WED...W to NW winds 5 to 15 kt, becoming W to SW. Seas 7 to
8 ft.
.WED NIGHT...W winds 10 to 15 kt, becoming 10 to 20 kt. Seas
7 to 12 ft.
.THU...NW winds 10 to 20 kt, becoming 10 to 15 kt. Seas 8 to

14 ft.

.THU NIGHT...NW winds 15 to 20 kt, becoming N. Seas 11 to 14 ft.

PZZ840-231715-

Santa Cruz Island, CA to San Clemente Island, CA between 60 NM and 150 NM offshore-

837 PM PDT Sat Mar 22 2025

.TONIGHT...NW winds 20 to 30 kt. Seas 6 to 11 ft.

.SUN...NW winds 15 to 25 kt. Seas 6 to 11 ft.

.SUN NIGHT...NW winds 10 to 20 kt, diminishing to 5 to 15 kt. Seas 6 to 10 ft.

.MON...NW winds 5 to 15 kt, becoming variable. Seas 5 to 9 ft.

.MON NIGHT...N to NW winds 5 to 10 kt, becoming variable. Seas 4 to 8 ft.

.TUE...W winds less than 10 kt. Seas 4 to 7 ft.

.TUE NIGHT...W winds 5 to 10 kt, becoming W to NW 5 to 15 kt. Seas 5 to 8 ft.

.WED...W to NW winds 5 to 15 kt. Seas 4 to 8 ft.

.WED NIGHT...NW winds 10 to 15 kt, becoming 10 to 20 kt. Seas 5 to 9 ft.

.THU...NW winds 10 to 20 kt. Seas 6 to 10 ft.

.THU NIGHT...NW winds 20 to 30 kt. Seas 8 to 14 ft.

PZZ940-231715-

Santa Cruz Island, CA to 120W between 150 NM and 250 NM offshore-

837 PM PDT Sat Mar 22 2025

.TONIGHT...N to NW winds 15 to 25 kt. Seas 8 to 11 ft.

.SUN...N to NW winds 15 to 25 kt. Seas 9 to 11 ft.

.SUN NIGHT...N to NW winds 10 to 20 kt. Seas 9 to 10 ft.

.MON...N to NW winds 10 to 20 kt, diminishing to 5 to 15 kt. Seas 7 to 9 ft.

.MON NIGHT...N to NW winds 5 to 15 kt. Seas 6 to 8 ft.

.TUE...N to NW winds 5 to 15 kt, becoming W to NW. Seas 6 to 8 ft.

.TUE NIGHT...W to NW winds 10 to 15 kt. Seas 6 to 8 ft.

.WED...NW winds 10 to 15 kt. Seas 7 to 8 ft.

.WED NIGHT...NW winds 10 to 15 kt. Seas 7 to 8 ft.

.THU...NW winds 10 to 20 kt. Seas 7 to 12 ft.

.THU NIGHT...N to NW winds 15 to 25 kt. Seas 8 to 13 ft.

PZZ945-231715-

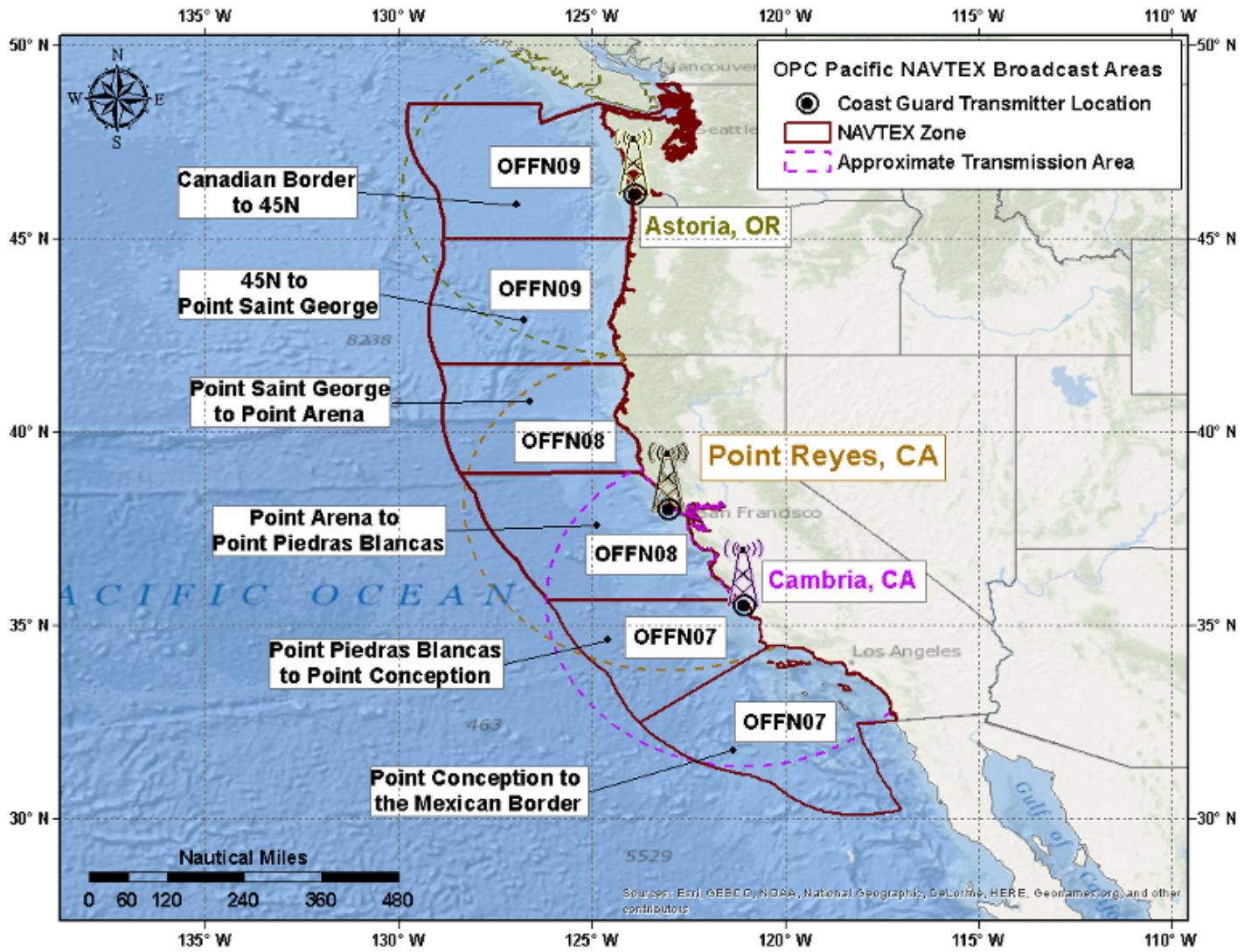
San Clemente Island, CA to 30N from 60 NM offshore west to 120W-

837 PM PDT Sat Mar 22 2025

.TONIGHT...NW winds 10 to 20 kt. Seas 7 to 11 ft.

.SUN...NW winds 10 to 20 kt. Seas 7 to 11 ft.
.SUN NIGHT...NW winds 10 to 20 kt, becoming 10 to 15 kt. Seas
7 to 10 ft.
.MON...NW winds 5 to 15 kt, becoming W to NW 5 to 10 kt. Seas
6 to 9 ft.
.MON NIGHT...W to NW winds 5 to 10 kt. Seas 5 to 8 ft.
.TUE...W winds 5 to 10 kt. Seas 5 to 6 ft.
.TUE NIGHT...W winds 5 to 10 kt. Seas 5 to 7 ft.
.WED...W winds 5 to 15 kt, becoming NW 5 to 10 kt. Seas 6 to
8 ft.
.WED NIGHT...NW winds 10 to 15 kt. Seas 6 to 8 ft.
.THU...NW winds 10 to 15 kt, increasing to 15 to 20 kt. Seas
6 to 8 ft.
.THU NIGHT...NW winds 20 to 25 kt. Seas 7 to 13 ft.

NAVTEX MARINE FORECAST: ZONE MAP



KWNM 222207

OFFN09

NAVTEX Marine Forecast for Washington and Oregon waters
NWS Ocean Prediction Center Washington DC
307 PM PDT Sat Mar 22 2025

Conditions given represent the highest within that period.

...Please refer to Coastal Waters Forecasts (CWF) available through NOAA Weather Radio and other means for detailed coastal waters forecasts...

.SYNOPSIS...A warm front will move NE across the waters tonight. A cold front will approach the waters from the W tonight into Sun, then become mostly stationary Sun night into Tue night across the NW waters. High pressure will gradually build over the waters from the S and persist through Mon night, before a cold front slowly approaches the W waters Tue and Tue night. Low pressure will approach the waters Wed and Wed night with the cold front moving E into the waters. The cold front will move inland Wed night as the low center moves N across the waters into Thu. A high pressure ridge will fill across the waters Thu night.

Canadian border to 45N

.TONIGHT...S winds 15 to 25 kt. Seas 8 to 12 ft. Chance of rain with vsby 1 nm or less.

.SUN...S to SW winds 20 to 30 kt. Seas 8 to 12 ft. Chance of rain with vsby 1 nm or less.

.SUN NIGHT...SW winds 15 to 25 kt. Seas 7 to 12 ft. Chance of rain with vsby 1 nm or less.

.MON...S to SW winds 5 to 15 kt. Seas 6 to 9 ft. Chance of rain with vsby 1 nm or less.

.MON NIGHT...S winds 5 to 15 kt. Seas 6 to 9 ft.

.TUE...S winds 5 to 15 kt. Seas 6 to 10 ft.

.TUE NIGHT...SE winds 5 to 15 kt. Seas 6 to 9 ft.

.WED...S to SE winds 15 to 25 kt. Seas 6 to 11 ft.

.WED NIGHT...S winds 20 to 30 kt. Seas 10 to 17 ft.

.THU...SW winds 20 to 30 kt. Seas 13 to 21 ft.

.THU NIGHT...W to SW winds 15 to 25 kt. Seas 12 to 20 ft.

45N to Point Saint George

...GALE FORCE WINDS POSSIBLE WED NIGHT...

.TONIGHT...S to SW winds 15 to 25 kt. Seas 7 to 11 ft.

.SUN...S to SW winds 15 to 25 kt. Seas 8 to 12 ft.

.SUN NIGHT...SW winds 10 to 20 kt. Seas 7 to 10 ft.

.MON...S to SW winds 5 to 15 kt. Seas 6 to 9 ft.

.MON NIGHT...N winds 10 to 20 kt. Seas 6 to 9 ft.
.TUE...N winds 5 to 15 kt. Seas 6 to 9 ft.
.TUE NIGHT...S winds 10 to 20 kt. Seas 5 to 8 ft.
.WED...S winds 20 to 30 kt. Seas 7 to 13 ft.
.WED NIGHT...S to SW winds 25 to 35 kt. Seas 12 to 19 ft.
.THU...W to SW winds 20 to 30 kt. Seas 15 to 22 ft.
.THU NIGHT...W winds 20 to 30 kt. Seas 12 to 21 ft.

KWNM 222205

OFFN08

NAVTEX Marine Forecast for northern California waters
NWS Ocean Prediction Center Washington DC
305 PM PDT Sat Mar 22 2025

Conditions given represent the highest within that period.

...Please refer to Coastal Waters Forecasts (CWF) available through NOAA Weather Radio and other means for detailed coastal waters forecasts...

.SYNOPSIS...A warm front over the N waters will move NE and away from the the region tonight. High pressure will build and persist over the N and central waters today through Tue night. A weak low pressure trough along the southern and central California coast will persist through Thu. A cold front is expected to approach the area from the W Tue and Tue night, and then move E over the northern and central waters Wed and Wed night before moving across the southern waters Thu and Thu night. High pressure will build across the waters behind the front Thu and Thu night.

Point Saint George to Point Arena

.TONIGHT...W to SW winds 5 to 15 kt. Seas 7 to 11 ft.
.SUN...NW winds 10 to 20 kt. Seas 6 to 10 ft.
.SUN NIGHT...N to NW winds 10 to 20 kt. Seas 6 to 10 ft.
.MON...N winds 10 to 20 kt. Seas 6 to 9 ft.
.MON NIGHT...N winds 10 to 20 kt. Seas 6 to 10 ft.
.TUE...N winds 5 to 15 kt. Seas 7 to 10 ft.
.TUE NIGHT...S winds 10 to 20 kt. Seas 5 to 9 ft.
.WED...S to SW winds 20 to 30 kt. Seas 8 to 14 ft.
.WED NIGHT...SW winds 20 to 30 kt. Seas 12 to 19 ft.
.THU...W winds 20 to 30 kt. Seas 15 to 21 ft.
.THU NIGHT...W winds 10 to 20 kt. Seas 12 to 20 ft.

Point Arena to Point Piedras Blancas

.TONIGHT...NW winds 15 to 25 kt. Seas 7 to 10 ft.
.SUN...N to NW winds 10 to 20 kt. Seas 7 to 10 ft.
.SUN NIGHT...N to NW winds 10 to 20 kt. Seas 6 to 10 ft.
.MON...N winds 10 to 20 kt. Seas 5 to 9 ft.
.MON NIGHT...N winds 10 to 20 kt. Seas 6 to 10 ft.
.TUE...N to NW winds 5 to 15 kt. Seas 6 to 10 ft.
.TUE NIGHT...NW winds 5 to 15 kt. Seas 5 to 9 ft.
.WED...SW winds 15 to 25 kt. Seas 7 to 12 ft.
.WED NIGHT...W to SW winds 20 to 30 kt. Seas 10 to 18 ft.
.THU...W winds 15 to 25 kt. Seas 12 to 18 ft.
.THU NIGHT...NW winds 10 to 20 kt. Seas 11 to 17 ft.

KWNM 222204

OFFN07

NAVTEX Marine Forecast for southern California waters
NWS Ocean Prediction Center Washington DC
304 PM PDT Sat Mar 22 2025

Conditions given represent the highest within that period.

...Please refer to Coastal Waters Forecasts (CWF) available through NOAA Weather Radio and other means for detailed coastal waters forecasts...

.SYNOPSIS...A warm front over the N waters will move NE and away from the the region tonight. High pressure will build and persist over the N and central waters today through Tue night. A weak low pressure trough along the southern and central California coast will persist through Thu. A cold front is expected to approach the area from the W Tue and Tue night, and then move E over the northern and central waters Wed and Wed night before moving across the southern waters Thu and Thu night. High pressure will build across the waters behind the front Thu and Thu night.

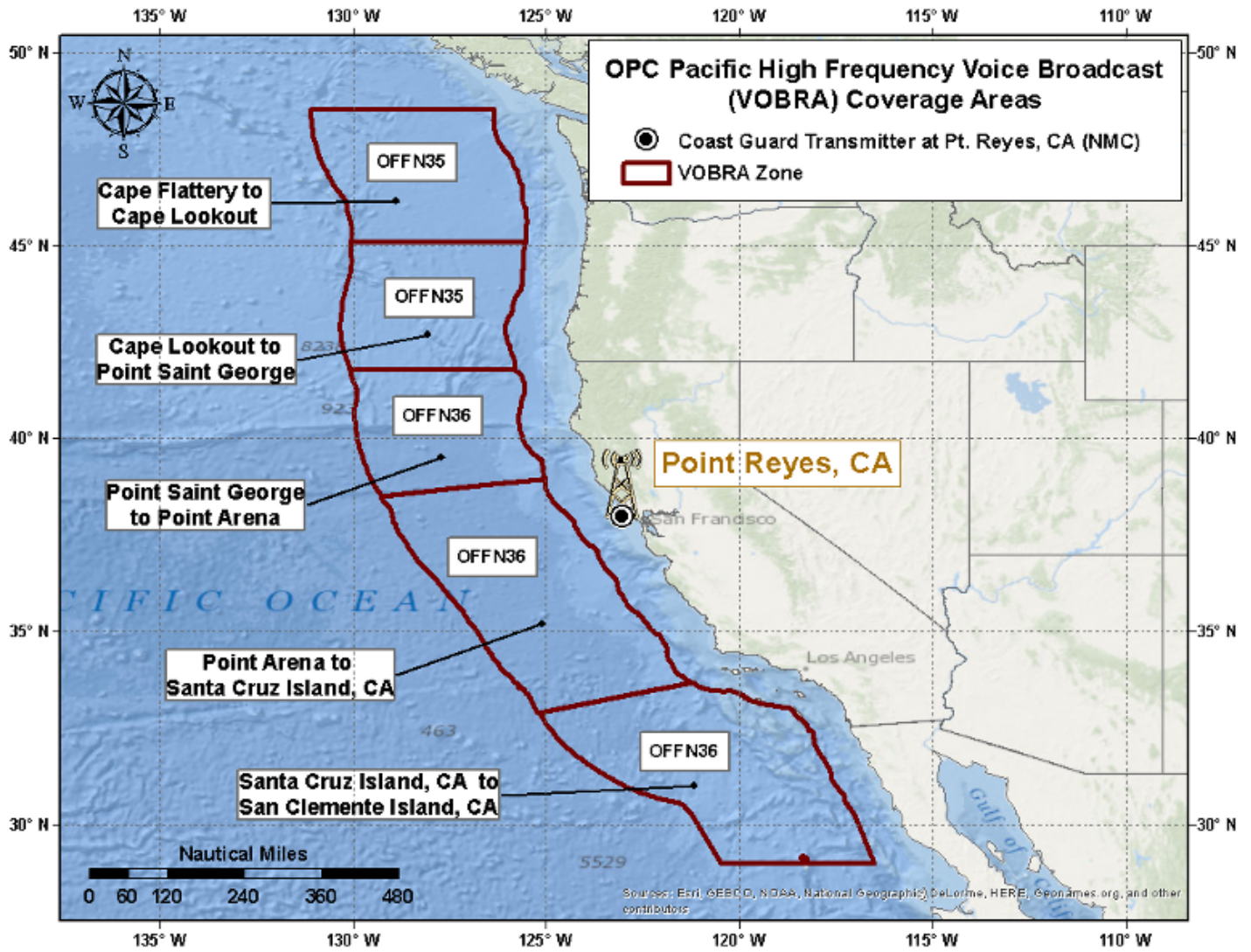
Point Piedras Blancas to Point Conception

.TONIGHT...N to NW winds 20 to 30 kt. Seas 7 to 11 ft.
.SUN...N winds 15 to 25 kt. Seas 7 to 10 ft.
.SUN NIGHT...N winds 10 to 20 kt. Seas 7 to 10 ft.
.MON...N winds 10 to 20 kt. Seas 5 to 9 ft.
.MON NIGHT...N winds 5 to 15 kt. Seas 5 to 8 ft.
.TUE...NW winds 5 to 15 kt. Seas 5 to 8 ft.
.TUE NIGHT...NW winds 5 to 15 kt. Seas 5 to 8 ft.
.WED...W to SW winds 5 to 15 kt. Seas 5 to 9 ft.
.WED NIGHT...W to NW winds 10 to 20 kt. Seas 6 to 11 ft.
.THU...NW winds 15 to 25 kt. Seas 9 to 14 ft.
.THU NIGHT...NW winds 15 to 25 kt. Seas 10 to 14 ft.

Point Conception to the Mexican border

.TONIGHT...NW winds 20 to 30 kt. Seas 8 to 11 ft.
.SUN...NW winds 20 to 30 kt. Seas 8 to 11 ft.
.SUN NIGHT...NW winds 10 to 20 kt. Seas 7 to 10 ft.
.MON...N to NW winds 5 to 15 kt. Seas 5 to 9 ft.
.MON NIGHT...W to NW winds 5 to 15 kt. Seas 5 to 8 ft.
.TUE...W winds less than 10 kt. Seas 5 to 7 ft.
.TUE NIGHT...W to NW winds 5 to 15 kt. Seas 5 to 8 ft.
.WED...NW winds 5 to 15 kt. Seas 5 to 8 ft.
.WED NIGHT...NW winds 10 to 20 kt. Seas 6 to 9 ft.
.THU...NW winds 15 to 25 kt. Seas 6 to 10 ft.
.THU NIGHT...NW winds 20 to 30 kt. Seas 8 to 14 ft.

MARINE WEATHER HF VOICE BROADCAST: ZONE MAP



KWBC 230341

OFFN35

Marine Weather HF Voice Broadcast
NWS Ocean Prediction Center Washington DC
841 PM PDT Sat Mar 22 2025

Washington and Oregon waters-
Inner waters from 60 nm to 150 nm offshore.
Outer waters from 150 nm to 250 nm offshore.

Conditions given represent the highest within that period.

Seas given as significant wave height, which is the average height of the highest 1/3 of the waves. Individual waves may be more than twice the significant wave height.

.SYNOPSIS FOR WASHINGTON AND OREGON WATERS...A warm front will move NE across the waters tonight into Sun, then move inland Sun night. A cold front will approach the waters from the W tonight into Sun, then become mostly stationary Sun night into Tue night across the NW waters. High pressure will gradually build over the waters from the S and persist through Mon night, before a cold front slowly approaches the W waters Tue and Tue night. Low pressure will approach the waters Wed and Wed night with the cold front moving E into the waters. The cold front will move inland Wed night as the low pressure moves N across the waters into Thu. A high pressure ridge will gradually build in across the waters Thu night.

Cape Flattery to Cape Lookout

.TONIGHT...S to SW winds 15 to 25 kt. Seas 9 to 11 ft. Chance of rain with vsby 1 nm or less.

.SUN...SW winds 15 to 25 kt. Seas 9 to 12 ft. Chance of rain with vsby 1 nm or less.

.SUN NIGHT...SW winds 10 to 20 kt. Seas 9 to 11 ft.

.MON...SW winds 5 to 15 kt. Seas 7 to 10 ft. Chance of rain with vsby 1 nm or less.

.MON NIGHT...S winds 5 to 15 kt. Seas 7 to 9 ft.

.TUE...S winds 5 to 15 kt. Seas 7 to 9 ft.

.TUE NIGHT...SE winds 10 to 20 kt. Seas 7 to 9 ft.

.WED...SE winds 15 to 25 kt. Seas 7 to 11 ft.

.WED NIGHT...S winds 20 to 30 kt. Seas 10 to 17 ft.

.THU...SW winds 20 to 30 kt. Seas 12 to 21 ft.

.THU NIGHT...W to SW winds 20 to 30 kt. Seas 15 to 20 ft.

Cape Lookout to Point St. George

...GALE FORCE WINDS POSSIBLE WED NIGHT...

.TONIGHT...SW winds 15 to 25 kt. Seas 9 to 11 ft.
.SUN...SW winds 15 to 25 kt. Seas 7 to 11 ft.
.SUN NIGHT...SW winds 10 to 20 kt. Seas 6 to 11 ft.
.MON...SW winds 10 to 20 kt. Seas 6 to 10 ft.
.MON NIGHT...S winds 5 to 15 kt. Seas 7 to 9 ft.
.TUE...S winds 5 to 15 kt. Seas 7 to 9 ft.
.TUE NIGHT...S winds 10 to 20 kt. Seas 7 to 9 ft.
.WED...S winds 20 to 30 kt. Seas 7 to 13 ft.
.WED NIGHT...S winds 25 to 35 kt. Seas 13 to 21 ft.
.THU...W to SW winds 20 to 30 kt. Seas 13 to 22 ft.
.THU NIGHT...W winds 20 to 30 kt. Seas 14 to 21 ft.

KWBC 230342

OFFN36

Marine Weather HF Voice Broadcast
NWS Ocean Prediction Center Washington DC
842 PM PDT Sat Mar 22 2025

California waters-

Inner waters from 60 nm to 150 nm offshore.

Outer waters from 150 nm to 250 nm offshore.

Conditions given represent the highest within that period.

Seas given as significant wave height, which is the average height of the highest 1/3 of the waves. Individual waves may be more than twice the significant wave height.

.SYNOPSIS FOR CALIFORNIA WATERS...A warm front near the coast E of the N waters will move NE and away from the the region overnight. High pressure will build and persist over the N and central waters tonight through Tue night. A weak low pressure trough along the southern and central California coast will persist through Wed and intensify Thu and Thu night. A cold front is expected to approach the area from the W Tue and Tue night, and then move E over the northern and central waters Wed and Wed night before moving across the southern waters Thu and Thu night. High pressure will build across the waters from the W and NW behind the cold front Thu and Thu night.

Point St. George to Point Arena

...GALE FORCE WINDS POSSIBLE WED NIGHT...

.TONIGHT...W to SW winds 5 to 15 kt. Seas 8 to 11 ft.

.SUN...W to SW winds 5 to 15 kt. Seas 7 to 10 ft.

.SUN NIGHT...W to NW winds 5 to 15 kt. Seas 6 to 8 ft.

.MON...N to NW winds 5 to 15 kt. Seas 6 to 8 ft.

.MON NIGHT...N winds 10 to 20 kt. Seas 6 to 9 ft.

.TUE...N to NW winds 5 to 15 kt. Seas 8 to 10 ft.

.TUE NIGHT...S winds 15 to 25 kt. Seas 7 to 9 ft.

.WED...S to SW winds 20 to 30 kt. Seas 9 to 15 ft.

.WED NIGHT...SW winds 25 to 35 kt. Seas 13 to 21 ft.

.THU...W winds 20 to 30 kt. Seas 13 to 22 ft.

.THU NIGHT...W winds 15 to 25 kt. Seas 14 to 20 ft.

Point Arena to Santa Cruz Island, CA

.TONIGHT...N to NW winds 20 to 30 kt. Seas 7 to 11 ft.

.SUN...N winds 15 to 25 kt. Seas 8 to 11 ft.

.SUN NIGHT...N winds 10 to 20 kt. Seas 6 to 10 ft.

.MON...N winds 10 to 20 kt. Seas 6 to 9 ft.
.MON NIGHT...N winds 10 to 20 kt. Seas 6 to 8 ft.
.TUE...N to NW winds 5 to 15 kt. Seas 6 to 8 ft.
.TUE NIGHT...S to SW winds 10 to 20 kt. Seas 7 to 9 ft.
.WED...SW winds 20 to 30 kt. Seas 7 to 13 ft.
.WED NIGHT...W to SW winds 20 to 30 kt. Seas 12 to 19 ft.
.THU...W to NW winds 15 to 25 kt. Seas 12 to 19 ft.
.THU NIGHT...NW winds 15 to 25 kt. Seas 10 to 17 ft.

Santa Cruz Island, CA to San Clemente Island, CA...south to
Guadalupe Island

.TONIGHT...N to NW winds 20 to 30 kt. Seas 7 to 11 ft.
.SUN...NW winds 15 to 25 kt. Seas 7 to 11 ft.
.SUN NIGHT...NW winds 10 to 20 kt. Seas 6 to 10 ft.
.MON...N to NW winds 10 to 20 kt. Seas 5 to 9 ft.
.MON NIGHT...N to NW winds 5 to 15 kt. Seas 5 to 8 ft.
.TUE...W to NW winds 5 to 15 kt. Seas 5 to 8 ft.
.TUE NIGHT...W to NW winds 5 to 15 kt. Seas 5 to 8 ft.
.WED...NW winds 5 to 15 kt. Seas 4 to 8 ft.
.WED NIGHT...NW winds 10 to 20 kt. Seas 5 to 9 ft.
.THU...NW winds 10 to 20 kt. Seas 7 to 12 ft.
.THU NIGHT...NW winds 20 to 30 kt. Seas 8 to 14 ft.